



Order and Plan for Various Roads, Finstall

**Statement of Reasons for proposing to make an Order
under the Road Traffic Regulation Act 1984**

**WORCESTERSHIRE COUNTY COUNCIL
(VARIOUS ROADS, FINSTALL) (REVOCATION) AND
(30 MPH SPEED LIMIT) ORDER 2024**

Signed scanned copy of the sealed order





Map and plan of the area

Map of various roads, Finstall and the 30 miles per hour speed limit zones implemented by the above order.

Description of the map

The map shows the 30 miles per hour speed limit zones on various roads, **Finstall**:

B4184 Alcester Road from its junction with B4184 Finstall Road and C2247 Alcester Road/Stratford Road for a distance of 480 metres in an easterly direction.


B4184 Finstall Road from its junction with B4184 Alcester Road and C2247 Alcester Road/Stratford Road in a generally south westerly direction to a point 21 metres south east of the centre line of the railway bridge.

C2247 Alcester Road/Stratford Road from its junction with U21389 Regents Park Road to its junction with B4184 Alcester Road/Finstall Road.

U22015 Heydon Road for its entire length.

U22017 Pikes Pool Lane from its junction with C2247 Alcester Road/Stratford Road for a distance of 25 metres in a northerly direction.

U22018 Penmanor for its entire length.





ROAD TRAFFIC REGULATION ACT 1984
WORCESTERSHIRE COUNTY COUNCIL

THE COUNTY OF HEREFORD AND WORCESTER
(RESTRICTED ROADS) (NO 14) ORDER 1980 30 MPH SPEED LIMIT, HEYDON ROAD,
FINSTALE

