

R252

ACCESSIBLE SCRIPT COPIED FROM ORIGINAL SCANNED FORM

CA16 STATEMENT

1. Name of appropriate authority to which the application is addressed:

Worcestershire County Council

2. Name and full address of applicant

Philip Michel, Little Forhill Farm, Lea End Lane, Birmingham, B389EB

3. Status of applicant (tick relevant box or boxes):

I am:

(a)  The owner of the land described in paragraph 4.

(b)  ~~making this application and the statements/declarations it contains on behalf of [] who is the owner of the land described in paragraph 4 and in my capacity as Land Agent.~~

4. Insert description of the land(s) to which the application relates (including full address and postcode):

Land south of Alvechurch between the railway line and canal.

5. Ordnance Survey six-figure grid reference(s) of a point within the area of land(s) to which the application relates:

PART B: Statement under section 31(6) of the Highways Act 1980

I am Philip Michell, the owner of the land described in paragraph 4 of Part A of this form and shown edged red on the map accompanying this statement.

Ways shown blue on the accompanying map are public footpaths.

No other ways over the land shown edged red on the accompanying map have been dedicated as highways.

PART C: DECLARATION

PART D: Statement under section 15A (1) of the Commons Act 2006


PART E:

PART F


Mr Philip Martyn Michell

Signed 01 January 2017



Application Form



10. 'Approval authority' means (a) in relation to a map or statement deposited or deposited as a declaration...




an description of the land(s) to which the approval authority relates (including the access and postcode);  
South of an Ordnance Survey six-figure grid reference(s) of a point within the area of land(s) to which the approval authority relates (if known): SP 03 51 51 51 51 51  
5. Ordnance Survey application reference



**PART E: Additional information relevant to the application**  
*(insert any additional information relevant to the application)*

**PART F: Statement of Truth**  
*(all applicants must complete this Part)*

**WARNING: If you dishonestly enter information or make a statement that you know is, or might be, untrue or misleading, you may be liable to a fine or imprisonment, or both.**



Land Survey

FIVE



